

LOCATION OF
PROPOSED SIGN

AERIAL PHOTO
NTS

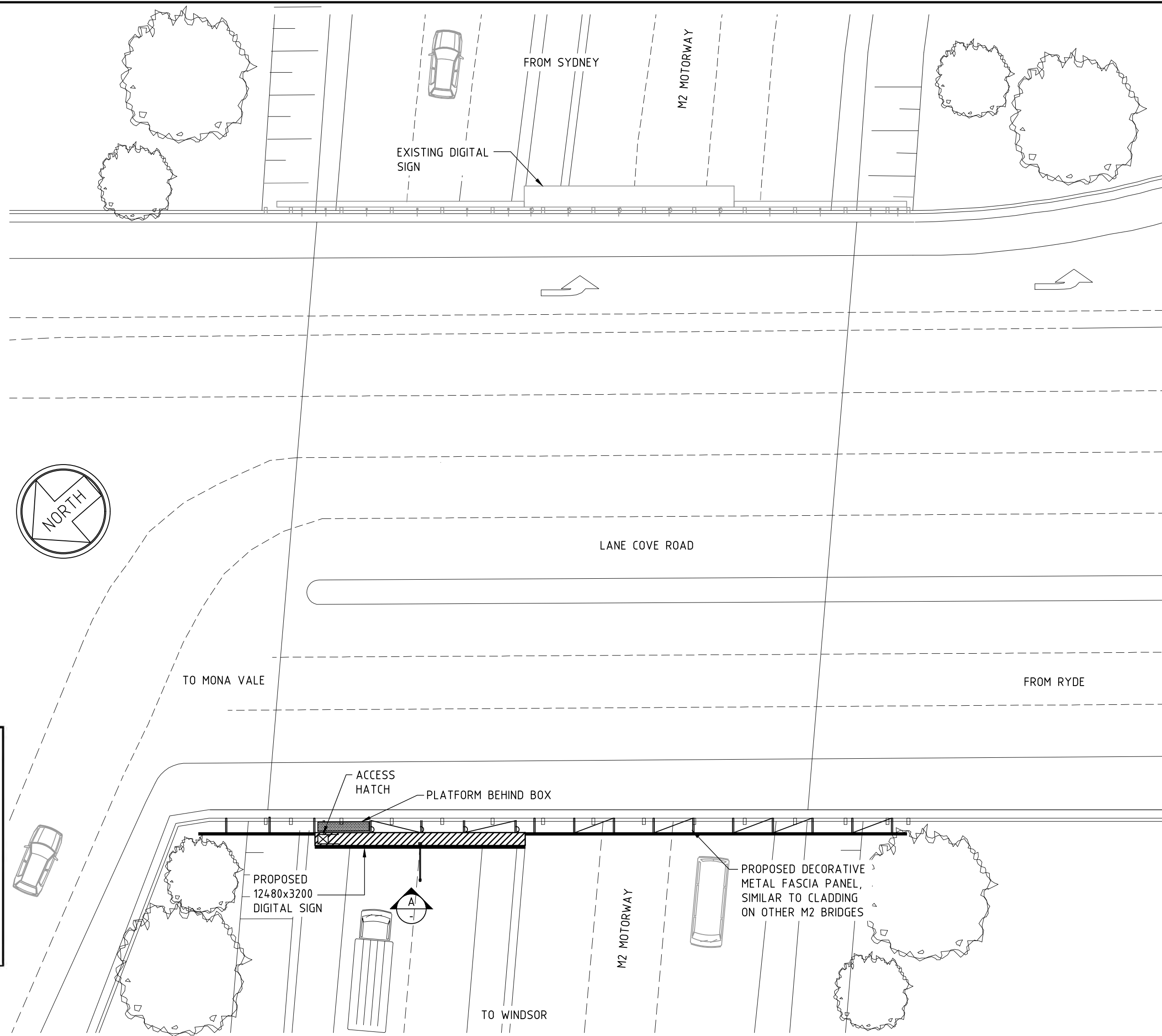


Department of Planning
and Environment

Issued under the Environmental Planning and Assessment Act 1979
Approved Application No: DA 23/2902

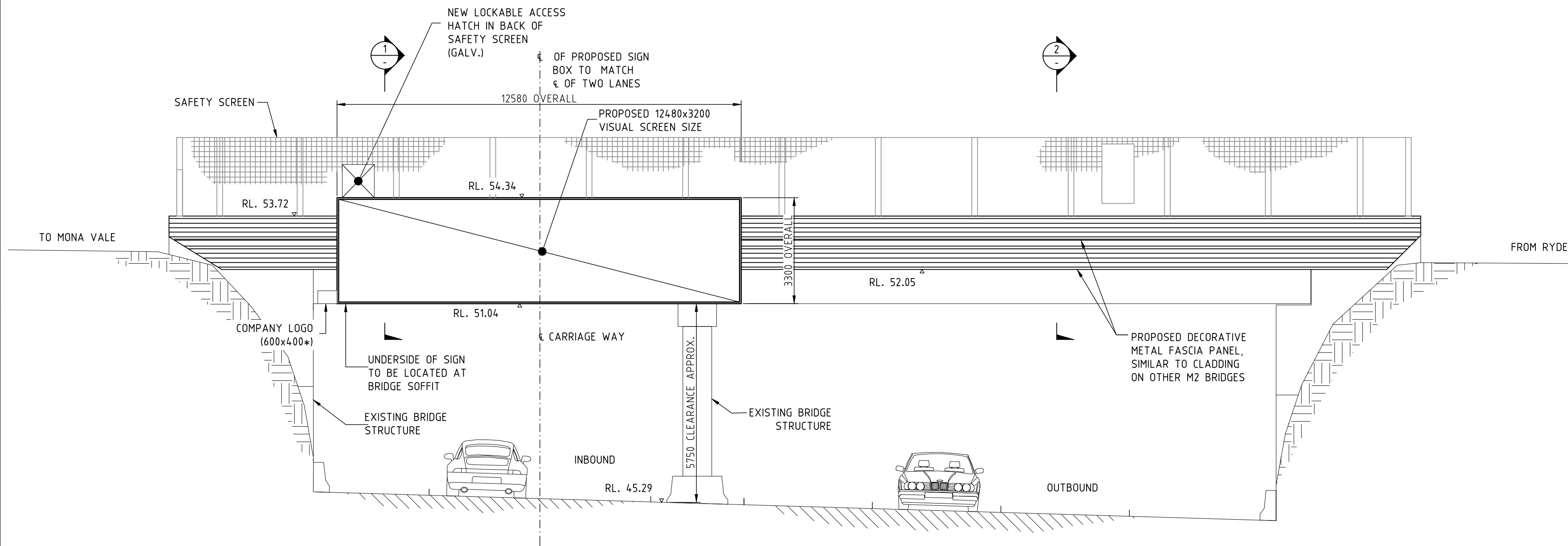
Approved on: 1 September 2023

Signed: AW Sheet No: 1 of 1



PROPOSED SITE PLAN

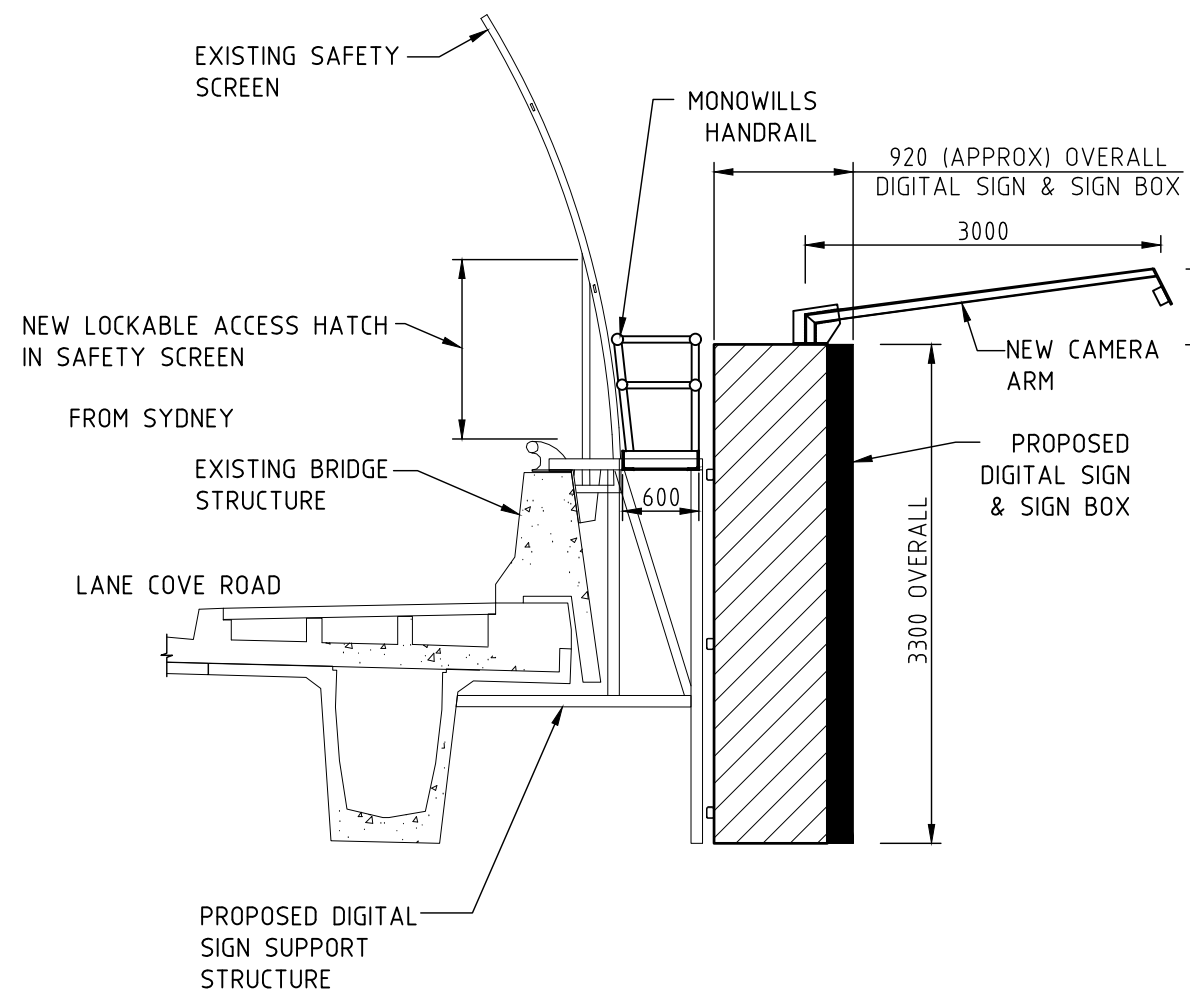
SCALE 1:200



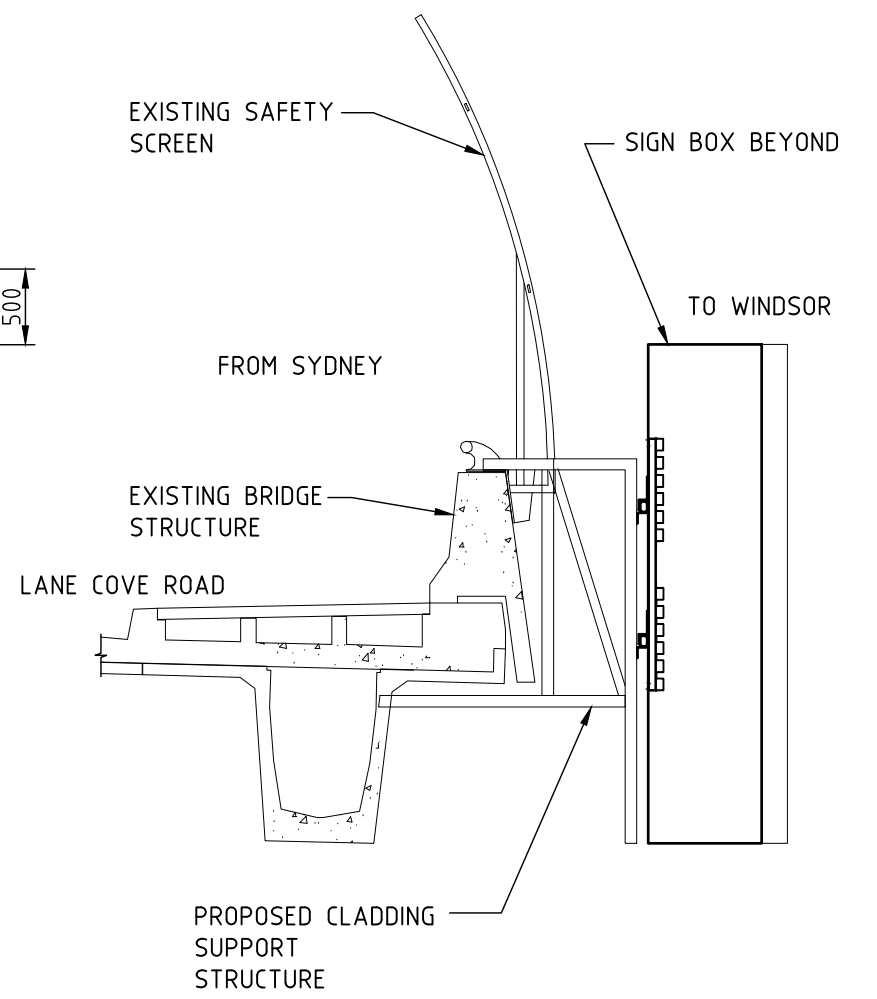
ELEVATION A
SCALE 1:100

*LOGO DIMENSIONS NOMINAL

RL'S ARE APPROXIMATE



SECTION 1
SCALE 1:50



SECTION 2
SCALE 1:50

FALL RESTRAINT CABLE TO BE FIXED BETWEEN SIGNBOX AND BRIDGE

NOT FOR CONSTRUCTION

ISS	DATE	COMMENT
A	03/08/22	ISSUED FOR APPROVAL
B	06/10/22	ISSUED FOR APPROVAL



Suite 8, Building 7, 49 Frenchs Forest Road East,
Frenchs Forest, NSW 2086
P.O. Box 652, Forestville, NSW 2087
Ph: 02 9451 3455 Fax: 02 9451 3466
Email: info@dbce.com.au
ABN 23 039 013 724

CLIENT:	MANBOOM
PROJECT:	LANE COVE ROAD BRIDGE, MACQUARIE PARK, INBOUND

TITLE:	PROPOSED DIGITAL SIGN GENERAL ARRANGEMENT & SITE PLAN, ELEVATION & SECTION
--------	---

DRAWN AT	DESIGN DB	DATE:	AUG'22
JOB NO:	22141-4	DWG NO:	DA01
SCALE @ A1: AS SHOWN	REV:	B	